3-9/30 - C.M. - 11-5-45

5 SHEETS

1

57

GREAT CARE HAS BEEN EXERCISED IN THE PRODUCTION OF OUR PUBLICATIONS AND OUR SERVICE, BUT ABSOLUTE ACCURACY IS NOT GUARANTEED

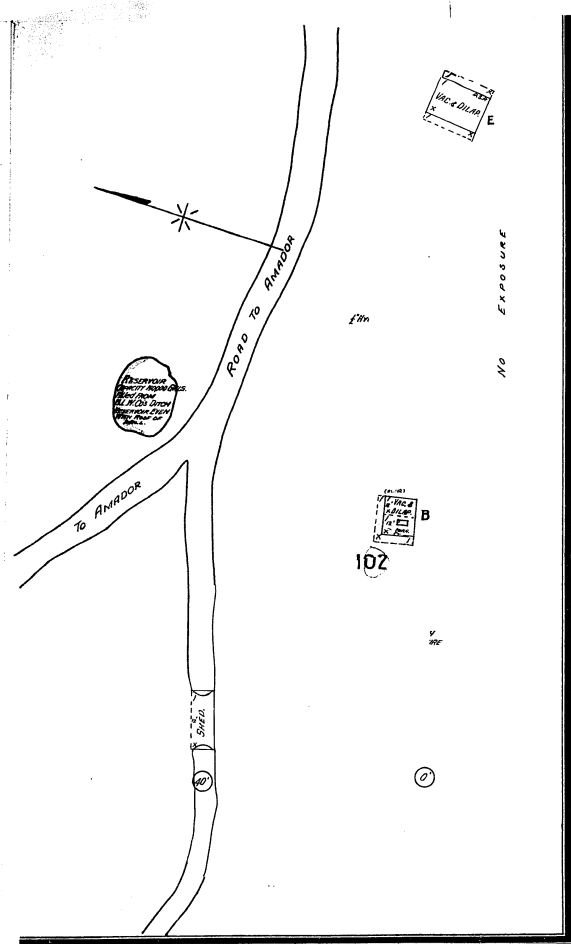

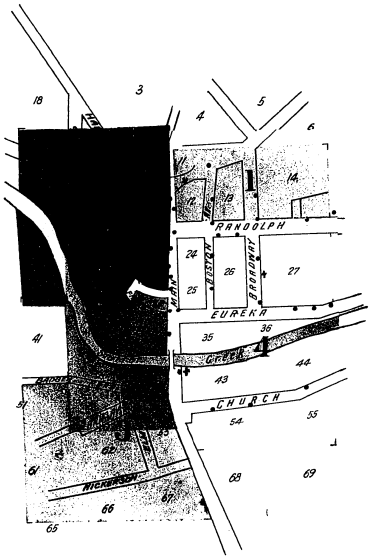

WATER WORKS – OWNED BY PACIFIC GAS & ELECTRIC CO. (PRIVATE CORPN.) GRAVITY SYSTEM SOURCE OF SUPPLY FROM 7,000,000 GAL. RESERVOIR LOCATED 1¼ MILE S.E. OF TOWN & ELEV. 950' ABOVE BRANCH. RESERVOIR SUPPLIED BY DITCH FROM SUTTER CREEK, IN CASE OF NECESSITY WATER CAN BE SUPPLIED FROM KEG.E.CO'S (4"+10") LOCATED ¼ MI. E. OF TOWN. THROUGH 8" MAIN WHICH JOINS TOWN LINE AT KNIGHT & CO'S FOUNDRY. PRESSURE FROM MAIN RESERVOIR 245 LBS. OPERATED BY VALVES. ABOUT 4 MILES OF 4"-10"-6"-8"-3" RIVETED STEEL & SCREW STEEL PIPE, 73-2" HYDS.

FIRE DEPT: VOL. ORGANIZED. 30 MEN & 1 CHIEF. APPARATUS: 1-DODGE AUTO TRUCK, COMB. HOSE & CHEM. WITH 1-35 GAL CHEM. & 350' CHEM. HOSE. 300' 1½" HOSE. 4-HAND CARTS WITH 250'-1½" HOSE ON EACH. BRANCH 1" AS SHOWN. TOWN LIMITS EXTEND BEYOND SECTION SHOWN ON KEY MAP IN ALL DIRECTIONS. NO FIRE LIMITS. TOWN LIGHTED BY ELECTRICITY.

CORR. MAY 1930

INDEX.
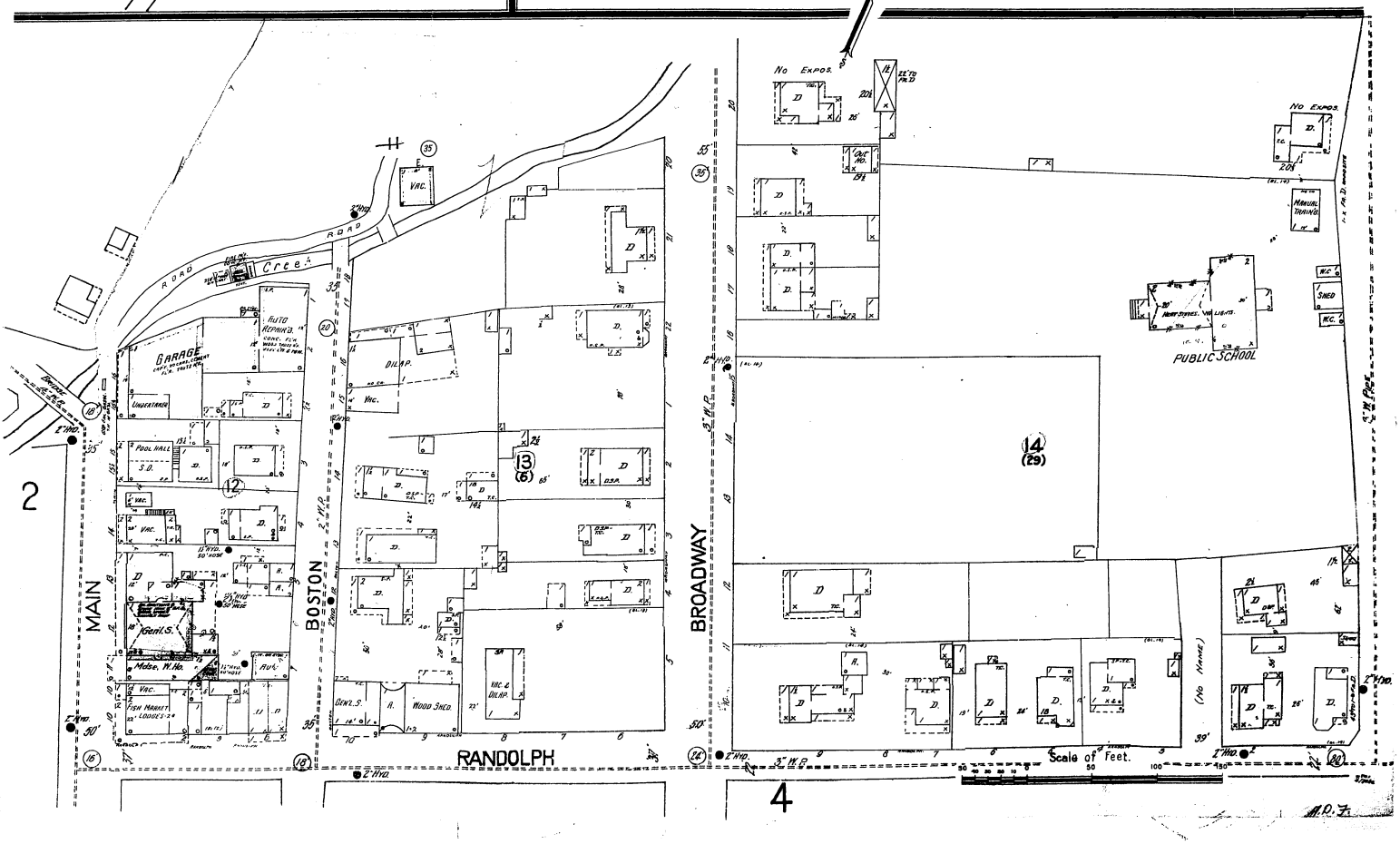
	SHEET
A	
Amador County Planing Mill	4
" " Steam Laundry	3
" Elec. Light & Power Co.	3
American Exchange Hotel	3
C	
Central Eureka Mining Co.	5
E	
Eureka Hotel	2
K	
Knight & Co. Foundry & Mach. Shop	4
L	
Levaggis Theatre	4
Lincoln M'g. & Development Co.	5
M	
Masonic & I. O. O. F. Hall	3
M. E. Church	4
P	
Potazuba Mining Co. Hoist	5
Post Office	3
Public School	1
S	
South Eureka Mining Co.	5
Standard Elec. Co.	3
Summit House	5
Sutter, The	4
" Creek Brewery	2
" " Soda Works	1
V	
Voorhies, E. E., Chlorination Works	1
W	
Wildman-Mahoney Mining Co.	5
" Mining Co.	1